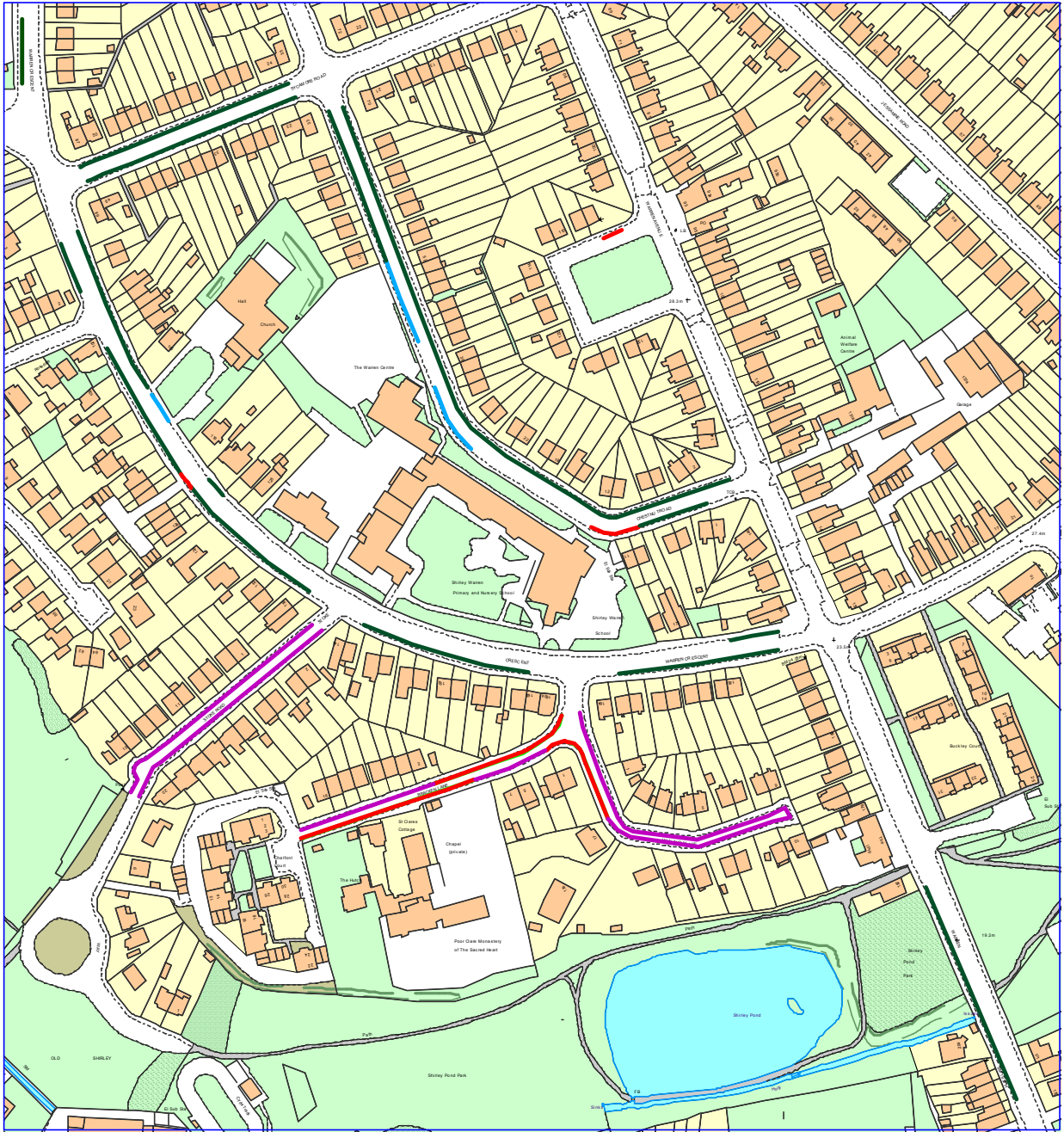




**ITEM NO: 3 Appendix 2: Map showing revised parking restrictions in the vicinity of Warren Crescent following responses to the public notice**



Based on the Ordnance Survey's 2010 Map with the permission of the Controller of Her Majesty's Stationery Office, Crown Copy right Reserved  
 Unauthorised reproduction infringes Crown Copy right and may lead to prosecution or civil proceedings, Southampton City Council Licence No 100019679, 2010

|  |   |
|--|---|
| <p><b>Key</b></p> <ul style="list-style-type: none"> <li><span style="color: green;">—</span> Proposed additional 2 Hour Limited Waiting (except Permit Holders only), 8am to 6pm, Monday to Friday, parking restrictions</li> <li><span style="color: red;">—</span> Proposed additional No Waiting at Any Time parking restrictions</li> <li><span style="color: purple;">—</span> Proposed Permit Holder parking only, 8am to 6pm, Monday to Friday (signed only)</li> <li><span style="color: blue;">—</span> Proposed 4 Hour Limited Waiting, 8am to 6pm, Monday to Friday parking restriction</li> </ul> | <br><b>NORTH</b> |
|--|---|

|   |  |                       |
|---|--|-----------------------|
|  | Mick Bishop<br>Head of Highways and Parking<br>45 Castle Way<br>Southampton<br>SO14 2PD    | Drawn by: Graham Muir |
|   | Drawing Title<br>Map showing proposed permit parking scheme in the area of Warren Crescent | Date: 20/4/2010       |
|   | Scale: 1:2200<br><br>Plan No: GMCWAR4  |                       |